

**City of Willow Park
City Council
Special Meeting
516 Ranch House Road, Willow Park, TX 76087
Wednesday, January 31, 2018 – 5:30 P.M.**

Section I – Presentations

- 1. Call to order**
- 2. Determination Of Quorum**

Section II – General Items

- 3. Public Hearing to consider comments on a petition requesting annexation of an 11.69 acre tract of land, situated in the J. Ozer Survey, Abstract No. 1029, Parker County, Texas, located at 8892 East Bankhead Hwy.
 - A. Open Public Hearing**
 - B. Close Public Hearing****

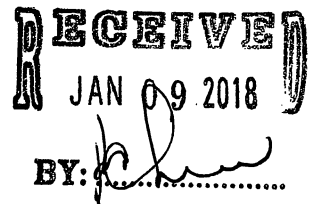
Section III – Adjournment

4. Adjournment

I certify that the above notice of this meeting posted on the bulletin board at the municipal complex of the City of Willow Park, Texas on or before January 25, 2018 at 5:00 p.m.

Alicia Smith TRMC
City Secretary, City of Willow Park

If you plan to attend this public meeting and you have a disability that requires special arrangements at this meeting, please contact City Secretary's Office at (817) 441-7108 ext. 6 or fax (817) 441-6900 at least two (2) working days prior to the meeting so that appropriate arrangements can be made.



State of Texas)(

County of Parker)(

PETITION FOR ANNEXATION

PRESENTED TO THE CITY OF WILLOW PARK,
PARKER COUNTY, TEXAS

I, Charles F. Stark, authorized agent for 4G Sports Enterprises, LLC, do state and certify that 4G Sports Enterprises, LLC is the sole owner of that certain 11.69 acre tract of land further described herein by metes and bounds, and do hereby petition to the City of Willow Park, Parker County, Texas for annexation of said tract, which is less than one-half (1/2) mile in width, contiguous to the municipal boundary of the City of Willow Park, within its exclusive extraterritorial jurisdiction, and upon which fewer than three qualified voters reside, by filing said Petition with the City. The 11.69 acre tract of land is further described by metes and bounds and follows:

BEING 11.69 acres situated in the J. OZER SURVEY, Abstract No. 1029, Parker County, Texas, being all of that certain tract of land described in deed to 4G SPORTS ENTERPRISES, LLC, recorded in D201716264, Real Property Records, Parker County, Texas, said 11.69 acres being more particularly described as follows:

BEGINNING at a 1/2" iron rod set for the northwest corner of said 4G Sports Enterprises, LLC tract, the northeast corner of Lot 6, Block 1, JENKINS BLUFF, an Addition in Parker County, Texas, according to the Plat recorded in Plat Cabinet B, Slide 416, Plat Records, Parker County, Texas, said BEGINNING POINT also being in the south line of Lot 2, Block 1, LANTHRUM ADDITION, an Addition in Parker County, Texas, according to the Plat recorded in Plat Cabinet C, Slide 561, Plat Records, Parker County, Texas, from which a 1/2" iron rod found at the southeast corner of said Lot 2, Block 1, LANTHRUM ADDITION, bears N 89°44'39" E, a distance of 121.12 feet, for reference;

THENCE N 89°44'39" E, along the common line of said 4G Sports, Enterprises, LLC tract and said Lot 2, Block 1, LANTHRUM ADDITION, at a distance of 121.12 feet, passing said 1/2" iron rod found at the southeast corner of said Lot 2, Block 1, LANTHRUM ADDITION and being the southwest corner of Lot 1, Block 1 of said LANTHRUM ADDITION, and continuing along the common line of said Sports Enterprises, LLC tract and said Lot 1, Block 1, LANTHRUM ADDITION, in all, a distance of 952.86 feet to a 12" steel fence corner post found at the northeast corner of said 4G Sports Enterprises, LLC tract, in the southwesterly line of East Bankhead Highway (Right-of-Way varies);

THENCE N 36°17'57" E, a distance of 30.32 feet to the centerline of East Bankhead Highway

THENCE S 53°11'25" E, along the centerline of said East Bankhead Highway, a distance of 657.03 feet to a point for a corner;

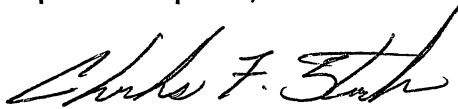
THENCE S 36°52'55" W, a distance of 34.83 feet to the southwesterly line of said East Bankhead Highway;

THENCE S 89°32'58" W, along the common line of said 4G Sports Enterprises, LLC tract and said Elder tract, generally along a fence, a distance of 1472.05 feet to a 1/2" iron rod found at the southwest corner of said 4G Sports Enterprises, LLC tract and the southeast corner of said Lot 6, Block 1, JENKINS BLUFF;

THENCE N 00°33'22" W, along the common line of said 4G Sports Enterprises, LLC tract and said Lot 6, Block 1, JENKINS BLUFF, a distance of 404.44 feet to the POINT OF BEGINNING and containing 11.69 acres (509,216 square feet) of land, more or less.

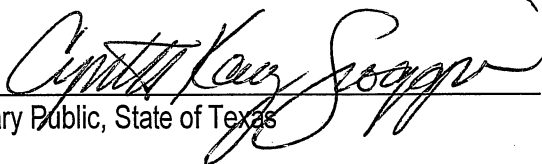
Signed, acknowledged and executed this the 8TH day of JANUARY, 2018

4G Sports Enterprises, LLC



By: Charles F. Stark, Authorized Agent

Before me this the 8th day of JANUARY, 2018
appeared Charles F. Stark as an authorized agent of 4G Sports Enterprises, LLC, who swears that he is in the capacity stated herein, and with the authority to sign, execute and bind 4G Sports Enterprises, LLC, as set forth in said Petition, subscribed to and sworn before me, the undersigned authority, on the 8th Day of JANUARY, 2018, to certify which witness my hand and seal of office.


Notary Public, State of Texas

My Commission Expires:

SEPTEMBER 5, 2018

